

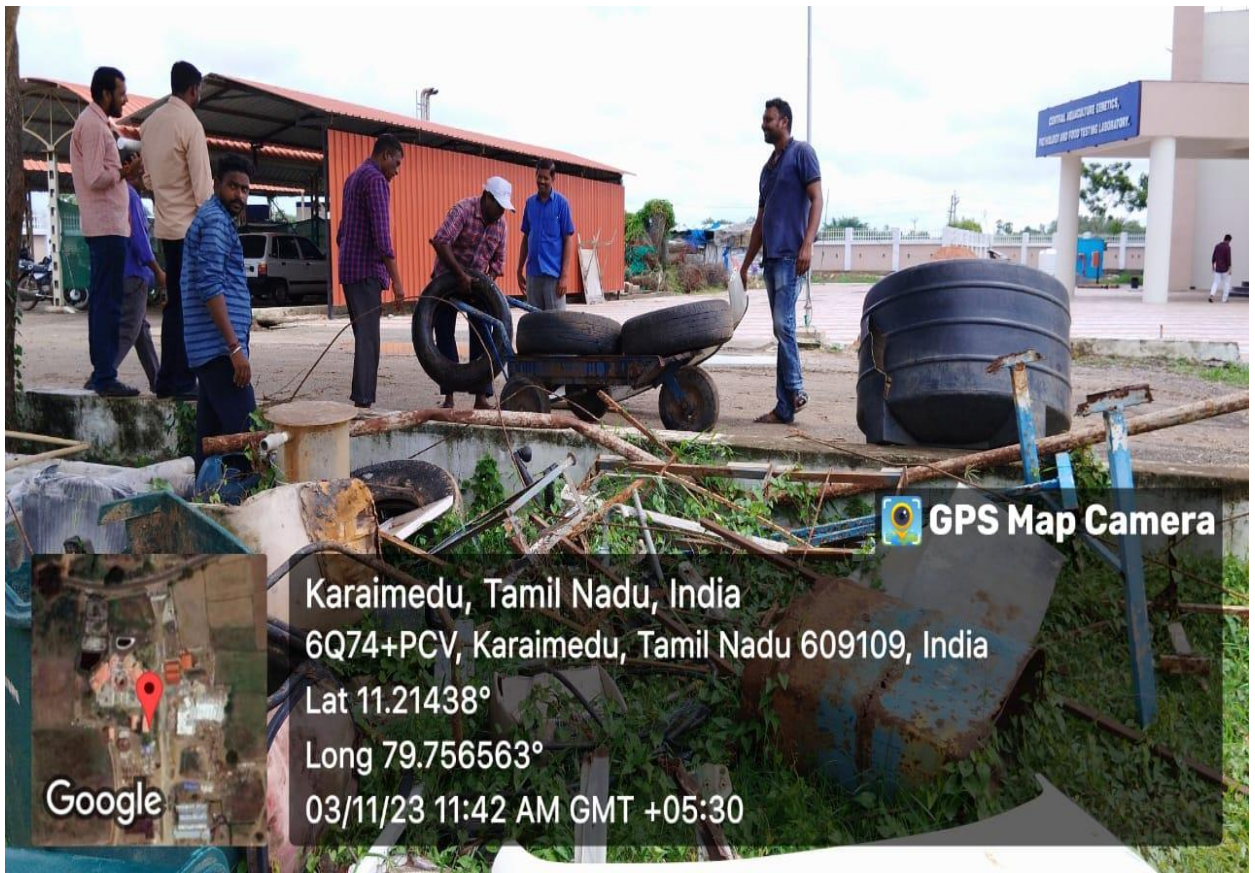
Swachhata Pakhwada Program


Date: 03.11.2023

MPEDA - RGCA HO, Sirkali

Activity: Cleaning at RGCA Head Office premises at Sirkali TK, Mayiladuthurai Dist, Tamil Nadu.





 **GPS Map Camera**



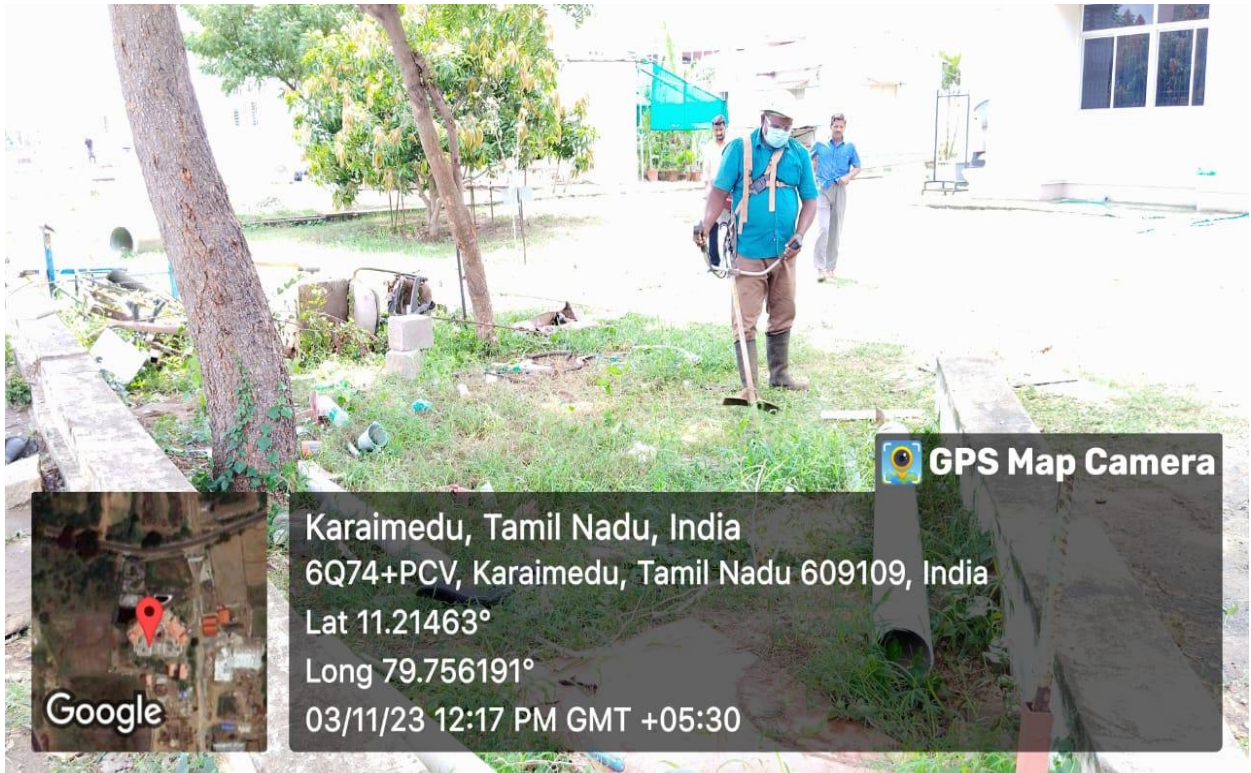
Karaimedu, Tamil Nadu, India
6Q74+PCV, Karaimedu, Tamil Nadu 609109, India
Lat 11.21438°
Long 79.756563°
03/11/23 11:42 AM GMT +05:30



 **GPS Map Camera**



Karaimedu, Tamil Nadu, India
6Q74+PCV, Karaimedu, Tamil Nadu 609109, India
Lat 11.214385°
Long 79.756662°
03/11/23 12:15 PM GMT +05:30



MPEDA - RGCA Artemia Project, Tharuvaikulam

Activity: Cleaning activities at Artemia Project premises at Tharuvaikulam, Thoothukudi Dist, Tamil Nadu.







MPEDA - RGCA Artemia Demo Farm Project, Ramanathapuram

Activity: Cleaning activity at Artemia Demo Farm Project, Ramanathapuram Tamil Nadu.





Chitturuvadi, Tamil Nadu, India
Chitturuvadi, Tamil Nadu, India
Lat 9.626212°
Long 78.946258°
03/11/23 09:41 AM GMT +05:30



Chitturuvadi, Tamil Nadu, India
Chitturuvadi, Tamil Nadu, India
Lat 9.626212°
Long 78.946258°
03/11/23 09:43 AM GMT +05:30



MPEDA - RGCA ADF, Karaikal

Activity: Cleaning activities at Aquaculture Demonstration Farm, Karaikal, UT of Puducherry.








GPS Map Camera
Karaikal, Puducherry, India
WR4V+J83, Karaikal, Puducherry 609602, India
Lat 10.906461°
Long 79.841878°
03/11/23 10:39 AM GMT +05:30

MPEDA - RGCA Tilapia Project, Manikonda


Activity: Cleaning activities at Tilapia Project, Manikonda, Krishna Dist, Andhra Pradesh.



GPS Map Camera
Kandalampadu, Andhra Pradesh, India
CRPH+CW8, Kandalampadu, Andhra Pradesh 521260, India
Lat 16.435768°
Long 80.827814°
03/11/23 09:55 AM GMT +05:30




 **GPS Map Camera**




Krishna, Andhra Pradesh, India
Gudivada Kankipadu Rd, Andhra Pradesh 521260, India
Lat 16.452583°
Long 80.809922°
03/11/23 09:54 AM GMT +05:30



 **GPS Map Camera**



Kandalampadu, Andhra Pradesh, India
CRPH+CW8, Kandalampadu, Andhra Pradesh 521260, India
Lat 16.43581°
Long 80.827812°
03/11/23 09:54 AM GMT +05:30



GPS Map Camera
Kandalampadu, Andhra Pradesh, India
CRPH+CW8, Kandalampadu, Andhra Pradesh 521260, India
Lat 16.43581°
Long 80.827812°
03/11/23 09:54 AM GMT +05:30


MPEDA - RGCA SEU, Rajakkamangalam

Activity: Cleaning activity at SEU Rajakkamangalam, Kanyakumari Dist, Tamil Nadu



GPS Map Camera
Murungavilai, Tamil Nadu, India
49C6+8MW, Murungavilai, Ganapathipuram, Tamil Nadu 629202, India
Lat 8.120551°
Long 77.361132°
03/11/23 10:49 AM GMT +05:30




 **GPS Map Camera**



Murungavilai, Tamil Nadu, India
49C6+8MW, Murungavilai, Ganapathipuram, Tamil Nadu 629202, India
Lat 8.120553°
Long 77.361142°
03/11/23 10:53 AM GMT +05:30



 **GPS Map Camera**



Murungavilai, Tamil Nadu, India
49C6+8MW, Murungavilai, Ganapathipuram, Tamil Nadu 629202, India
Lat 8.120553°
Long 77.361142°
03/11/23 10:53 AM GMT +05:30




MPEDA - RGCA DTSP, Andaman

Activity: Cleaning activity at RGCA Domestication of Tiger Shrimp Project (DTSP) premises at Kodyaghat, South Andaman..





 **GPS Map Camera**



, Andaman and Nicobar Islands, India
GPHF+R6X, NH 4, Andaman and Nicobar Islands 744105, India
Lat 11.529573°
Long 92.722866°
03/11/23 03:38 PM GMT +05:30



 **GPS Map Camera**



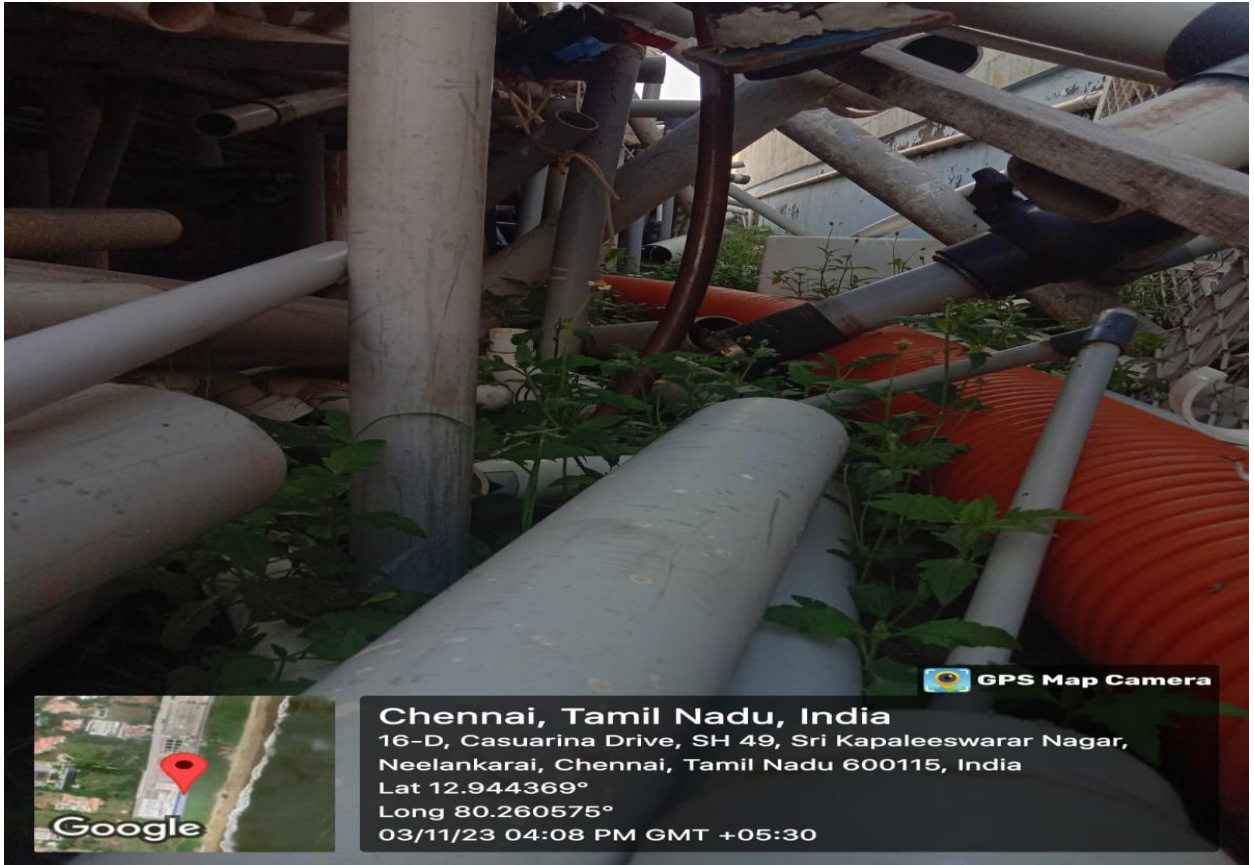
, Andaman and Nicobar Islands, India
GPHF+R6X, NH 4, Andaman and Nicobar Islands 744105, India
Lat 11.529561°
Long 92.722863°
03/11/23 03:42 PM GMT +05:30



MPEDA - RGCA AQF, Chennai

Activity: Cleaning activities at Aquatic Quarantine Facility Premises, Neelankarai, Chennai, Tamil Nadu.





GPS Map Camera

Chennai, Tamil Nadu, India
16-D, Casuarina Drive, SH 49, Sri Kapaleeswarar Nagar,
Neelankarai, Chennai, Tamil Nadu 600115, India
Lat 12.944369°
Long 80.260575°
03/11/23 04:08 PM GMT +05:30




Google



GPS Map Camera

Chennai, Tamil Nadu, India
16-D, Casuarina Drive, SH 49, Sri Kapaleeswarar Nagar,
Neelankarai, Chennai, Tamil Nadu 600115, India
Lat 12.94433°
Long 80.260625°
03/11/23 04:12 PM GMT +05:30



Google




MPEDA - RGCA BMC, Visakhapatnam

Activity: Cleaning activities at Broodstock Multiplication Centre, Visakhapatnam, Andhra Pradesh.





 **GPS Map Camera**



Kapuluppada, Andhra Pradesh, India


RCM7+P7R, Mangamari Peta, Kapuluppada, Visakhapatnam, Andhra Pradesh
530048, India

Lat 17.834418°

Long 83.414084°

03/11/23 04:19 PM GMT +05:30



 **GPS Map Camera**



Kapuluppada, Andhra Pradesh, India

RCM7+P7R, Mangamari Peta, Kapuluppada, Visakhapatnam, Andhra Pradesh
530048, India

Lat 17.83437°

Long 83.414079°

03/11/23 04:20 PM GMT +05:30

